


F Grand Ballroom

- 38. Grand Ballroom
- 37. Navy Pier Beer Garden (Seasonal) 
- 36. Roof Top Terrace (Level 3)
- 35. Lakeview Terrace (Level 2)


E Festival Hall & Meeting Rooms

- 34. Terrace B (Level 2)
- 33. Exhibition Hall B
- 32. Exhibition Hall A
- 31. Dock Street Café
- 30. Smith Museum of Stained Glass Windows
- 29. Terrace A (Level 2)
- 28. RIVA Restaurant/RIVA Café

D Dock Street Shops

- 27. WBEZ Radio
- 26. Billy Goat Tavern & Grill
- 25. Amazing Chicago Funhouse Maze
- 24. Haagen Dazs Café
- 23. Chicago Shakespeare Theater
- 21. Retail Shops
- 20. USO 

C Pier Park

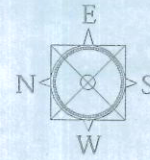
- 19. Pepsi® Skyline Stage® (Seasonal) 
- 17. Ferris Wheel
- 16. The Links at Navy Pier
- 15. Carousel
- 14. Wave Swinger Swing Ride

Crystal Gardens

- 12. Crystal Gardens
- 11. Chango Loco Mexican Cantina (Seasonal)

Family Pavilion

- 10. Charlie's Ale House
- 9. Food Court
- 8. McDonald's...The Future
- 7. Build-A-Bear Workshop®
- 6. Retail Shops
- 5. Chicago Children Museum
- 4. Harry Caray's Tavern at the Pier
- 3. Navy Pier® IMAX Theatre
- 2. Bubba Gump Shrimp Co. & Market
- 1. Capi's Italian Kitchen



Tour Boats & Dining Cruise Ships

Shoreline Sightseeing

Kanan Cruises

Mystic Blue Cruises

Anita Dee II

Windy

Anita Dee I


Odyssey II

Seadog Cruises




Spirit of Chicago

Shoreline Sightseeing


Shoreline Water Taxi

-  Taxi Stand
-  CTA Bus Stop
-  Free Trolley Stop
-  Parking Entrance
-  ATM 
-  Security/First Aid
-  Information
-  Restrooms
-  Parking Paystation

Gateway Park

-  Shoreline Sightseeing & River Water Taxis
-  Shoreline Architectural
-  Shoreline Charters

Ogden Slip




VISITOR MAP




Go A Little Overboard™



Driving directions to 600 East Grand Avenue, Chicago, IL 60611

140 mi – about 2 hours 20 mins

 1205 W Clark St
Urbana, IL 61801

-
- | | |
|---|--|
| 1. Head east on W Clark St toward N Goodwin Ave | 230 ft |
| 2. Take the 1st left onto N Goodwin Ave | 354 ft |
| 3. Take the 1st right onto W University Ave |  0.2 mi |
| 4. Turn left at Co Rd 1300 E/N Lincoln Ave |  1.3 mi |
| 5. Turn left to merge onto I-74 W toward Bloomington |  3.3 mi |
| 6. Take the exit onto I-57 N |  122 mi |
| 7. Merge onto I-94 W |  8.3 mi |
| 8. Take exit 53C on the left toward I-55 N/Lake Shore Dr/22nd St/Stevenson Expy N | 0.3 mi |
| 9. Merge onto Interstate 90 Express N/Interstate 94 Express N |  0.2 mi |
| 10. Take the exit onto I-55 N/Stevenson Expy toward Lake Shore Dr |  0.8 mi |
| 11. Take the exit onto S Lake Shore Dr/US-41 N |  3.2 mi |
| 12. Take the Illinois St exit toward Grand Ave |  0.2 mi |
| 13. Turn right at N Streeter Dr
Destination will be on the right | 0.2 mi |

 600 East Grand Avenue, Chicago, IL 60611

These directions are for planning purposes only. You may find that construction projects, traffic, weather, or other events may cause conditions to differ from the map results, and you should plan your route accordingly. You must obey all signs or notices regarding your route.

Map data ©2010 Google, Sanborn

[Report a problem](#)

PARKING: WEST PARKING GARAGE IS RIGHT NEXT TO NAVY PIER
IT IS A 2 MIN. WALK.

COST: APPROXIMATELY \$20 PER NIGHT



To see all the details that are visible on the screen, use the "Print" link next to the map.

[Get Directions](#) [My Maps](#)

[Print](#) [Send](#) [Link](#)

